

# Koridor Vc

Autocesta : Budimpešta – Osijek – Sarajevo – Ploče

Sektor : Kroz istočnu Hrvatsku – Slavoniju i Baranju  
Branjin Vrh – Beli Manastir – Osijek – Đakovo - Svilaj

Položaj “Koridora Vc” u europskim prometnim koridorima



# Vc koridor – poveznica istočne Hrvatske i BiH s lukom Ploče

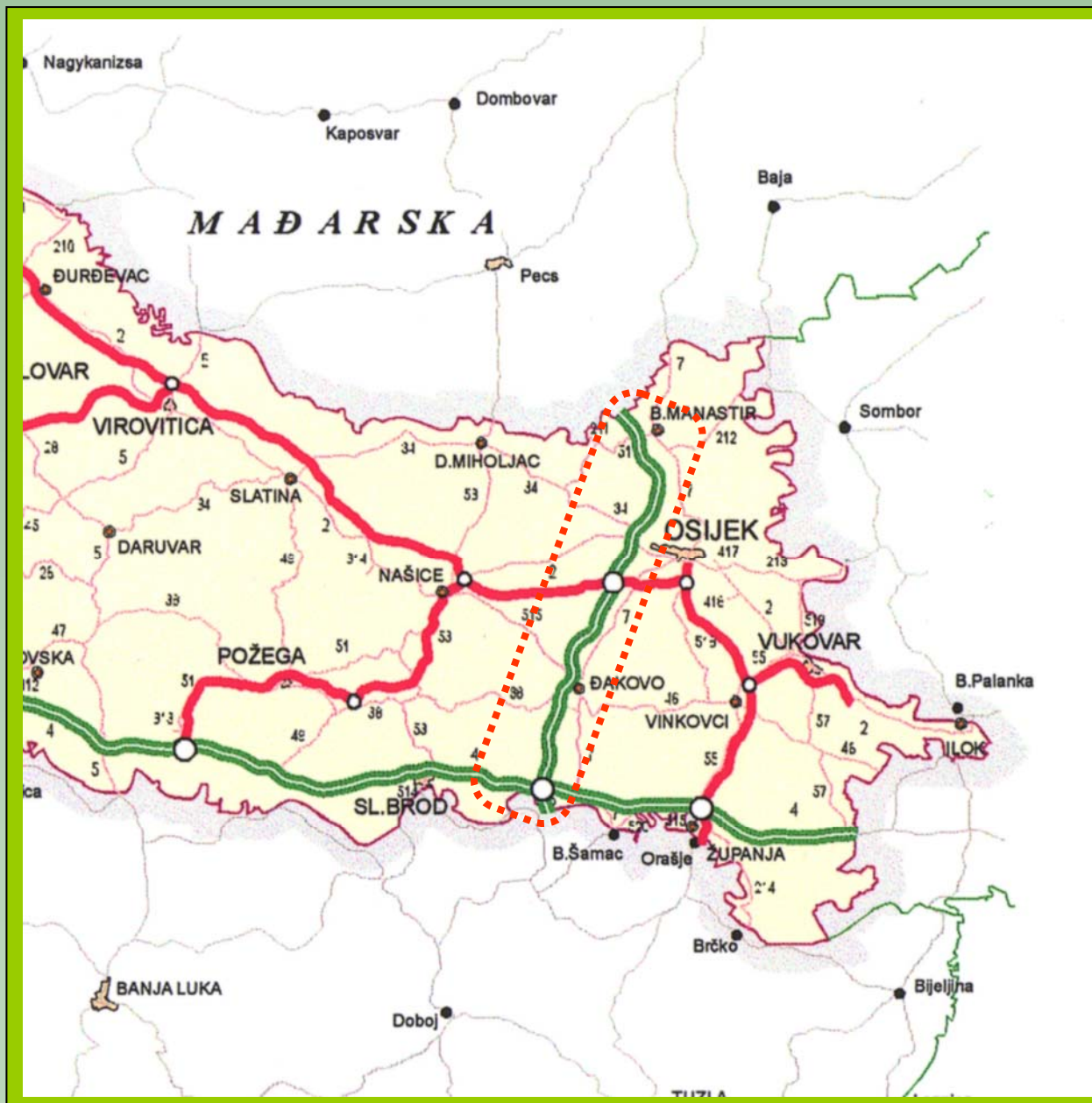


# Karta Hrvatske sa mrežom autocesta i brzih cesta

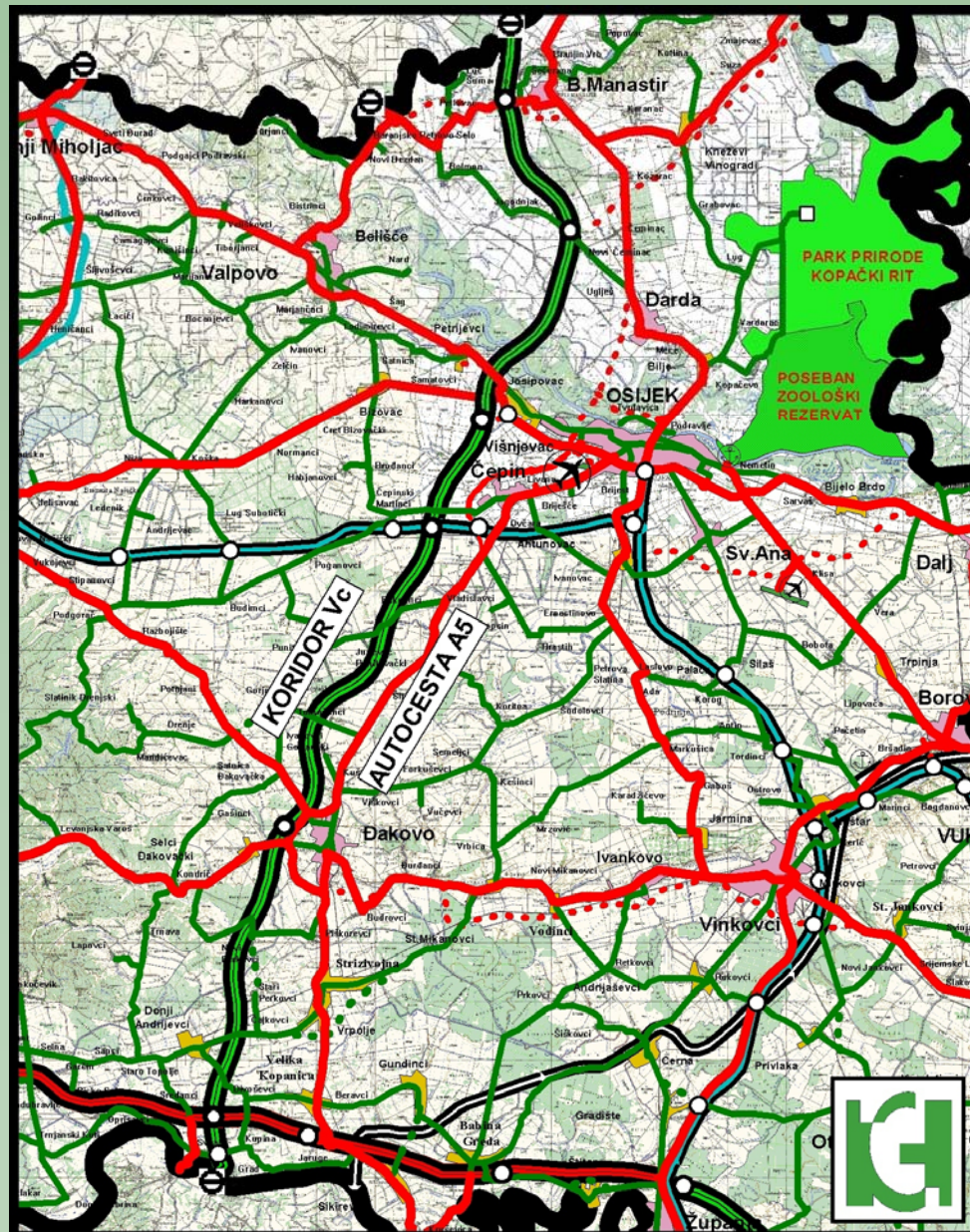




# Mreža autocesta i brzih cesta u istočnoj Hrvatskoj



# Autocesta A5 kroz istočnu Hrvatsku





# Autocesta : Budimpešta – Osijek – Sarajevo – Ploče



## GP Branjin Vrh



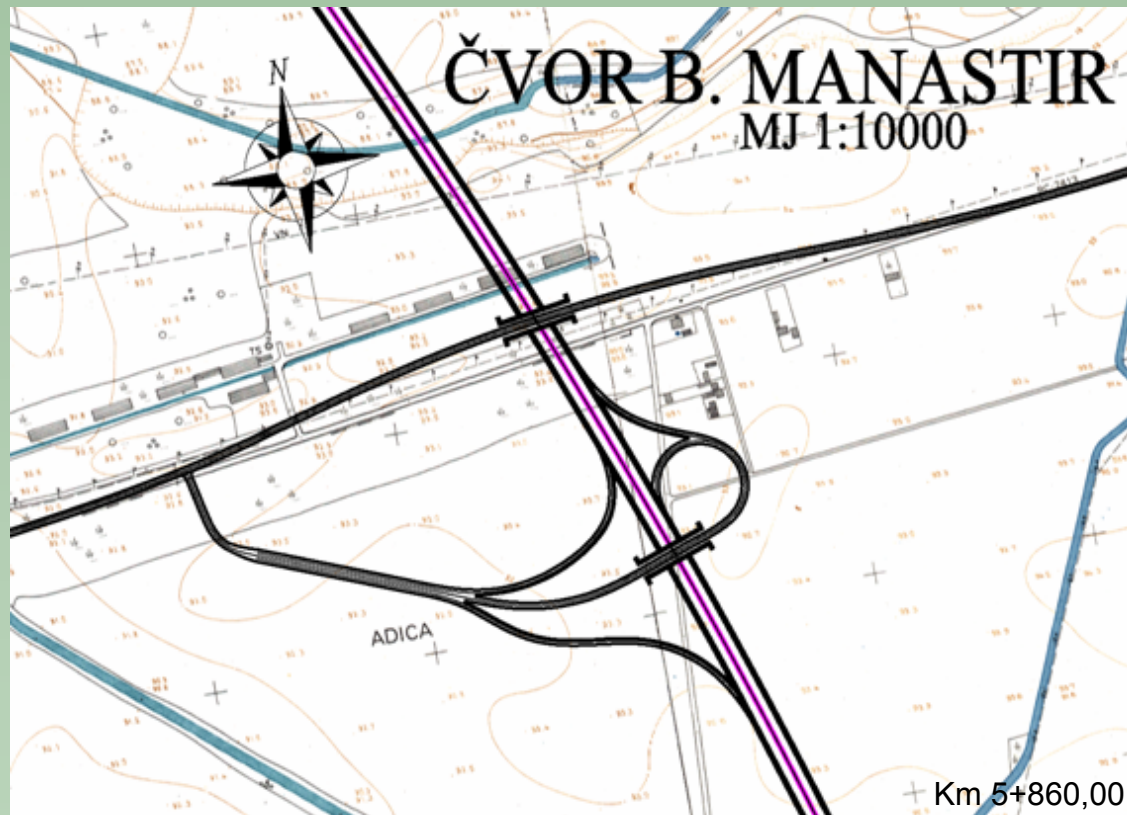
## Beli Manastir








### Čvor Beli Manastir





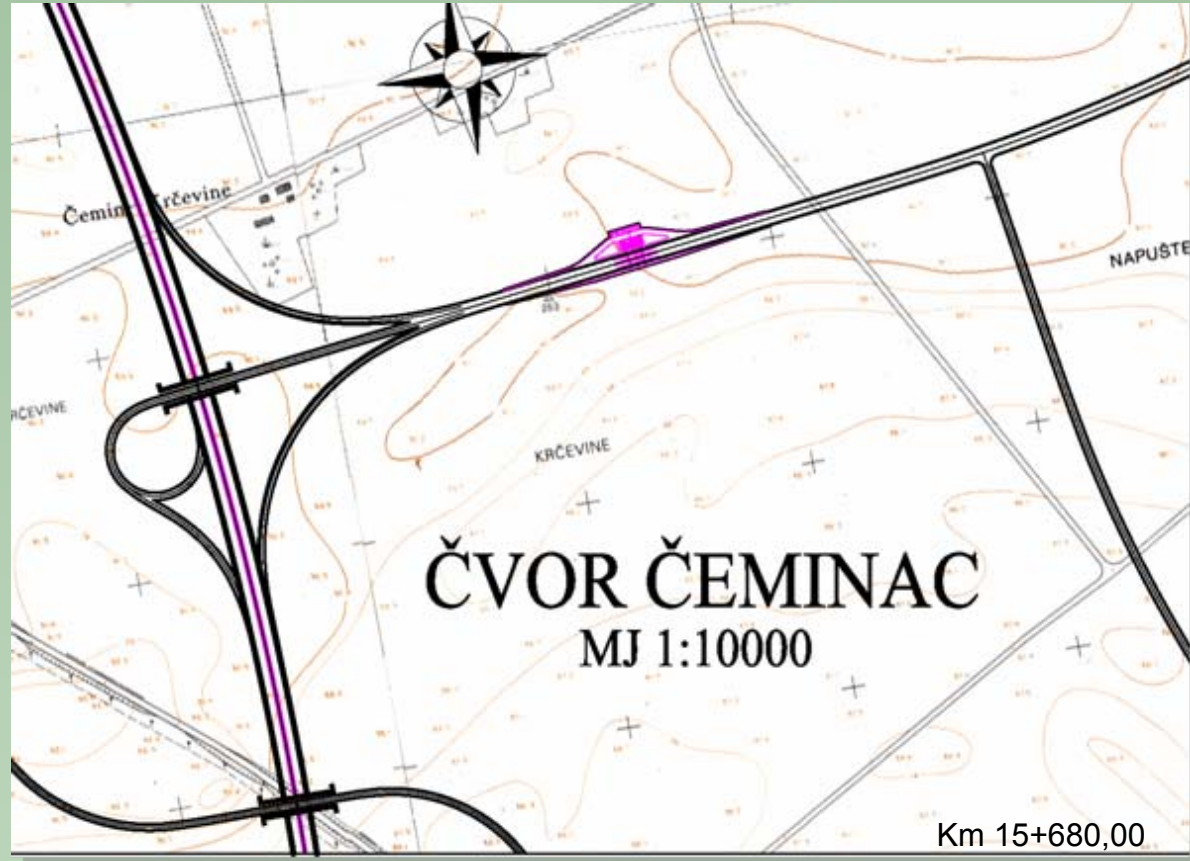
PUO Baranja







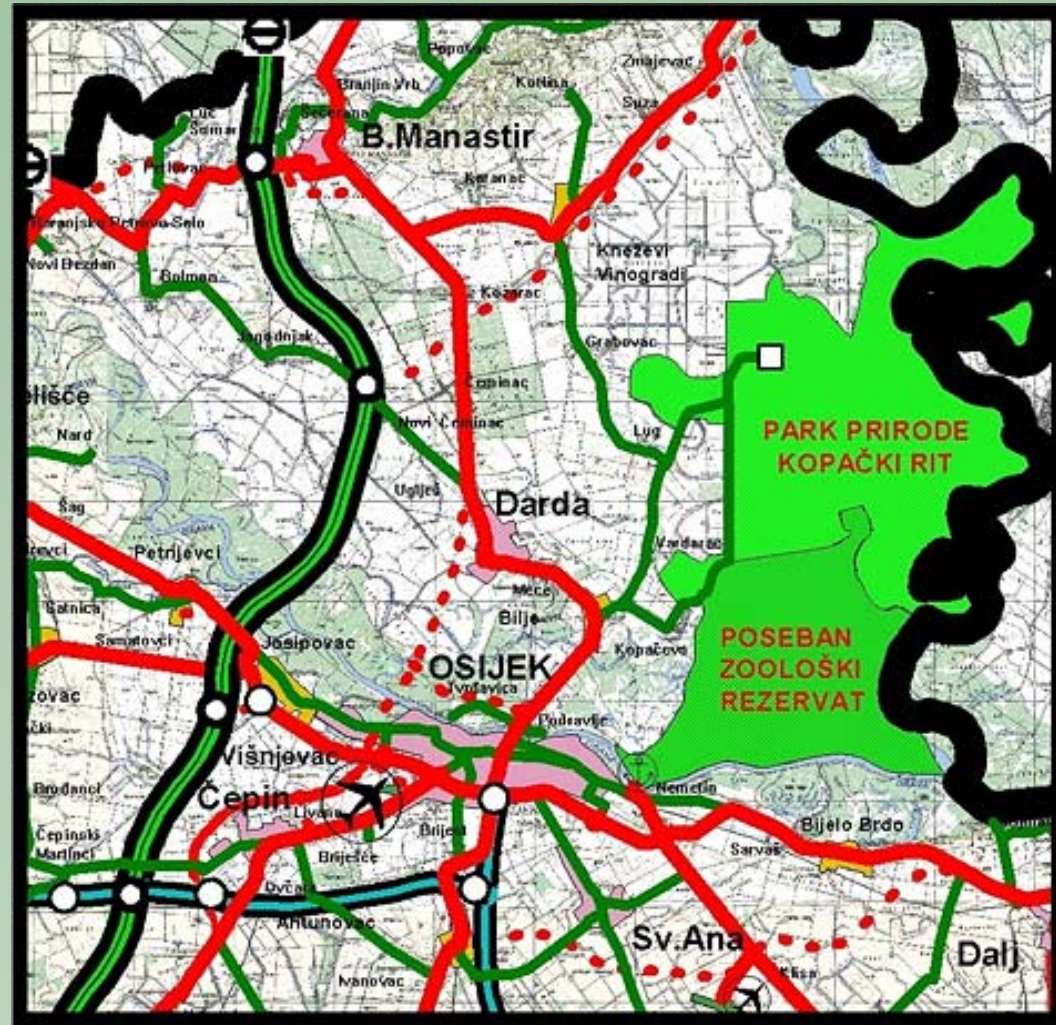
### Čvor Čeminac



SC 1:10000



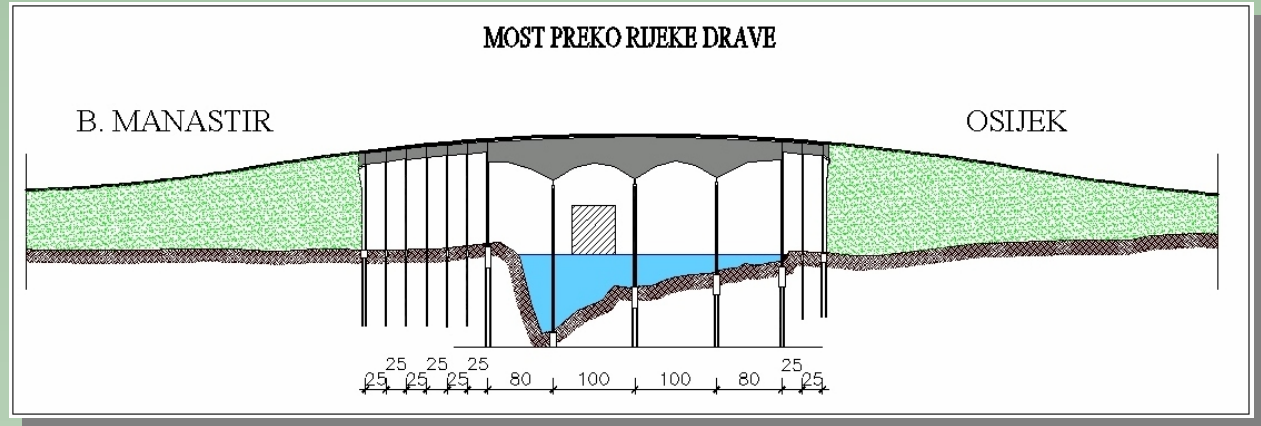
## Park prirode “Kopački rit”

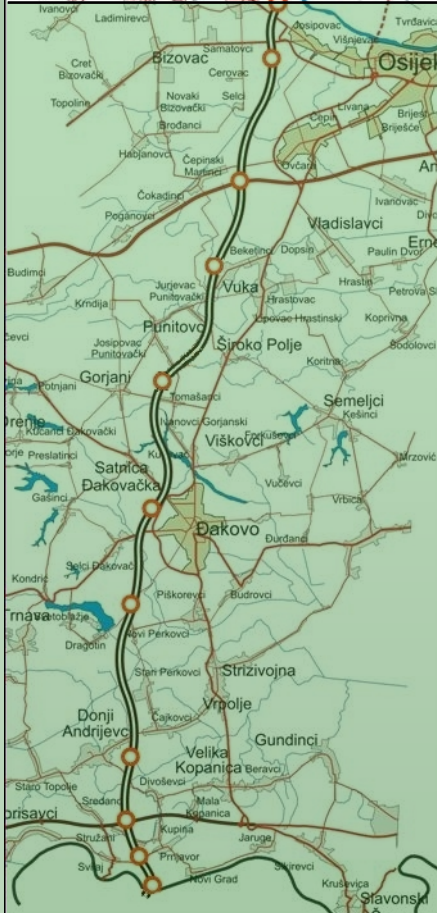




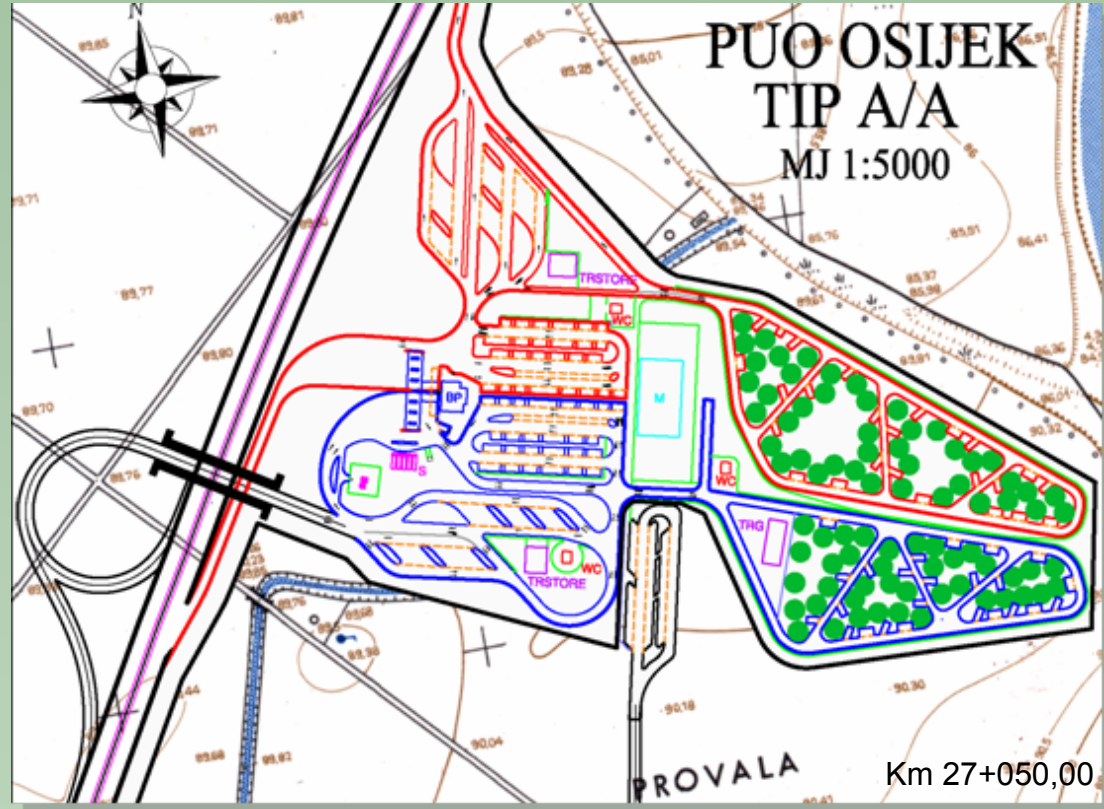


## Most na Dravi





### PUO Osijek



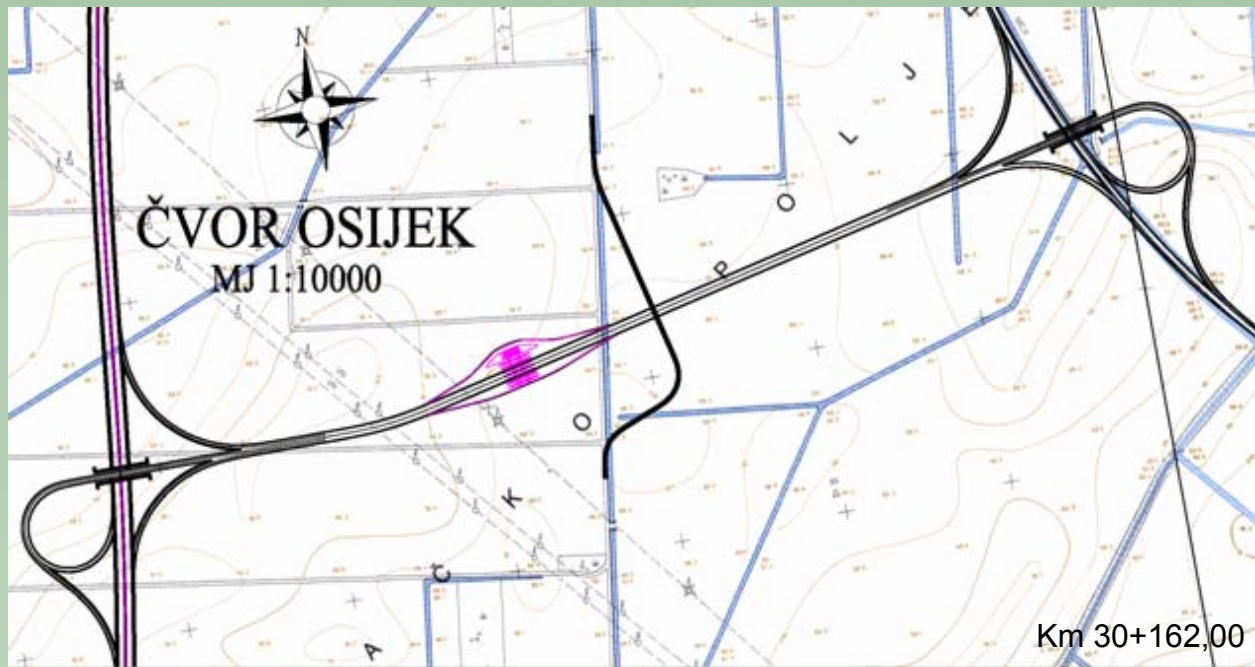


# Osijek



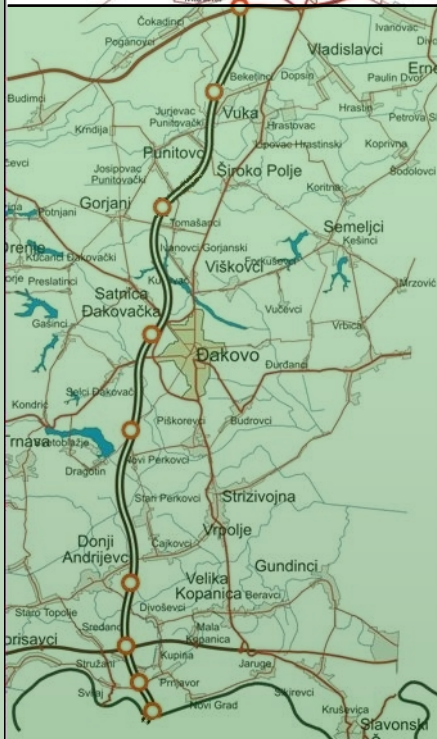
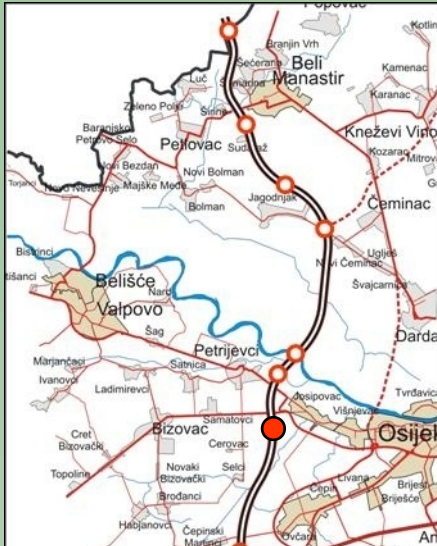


### Čvor Osijek

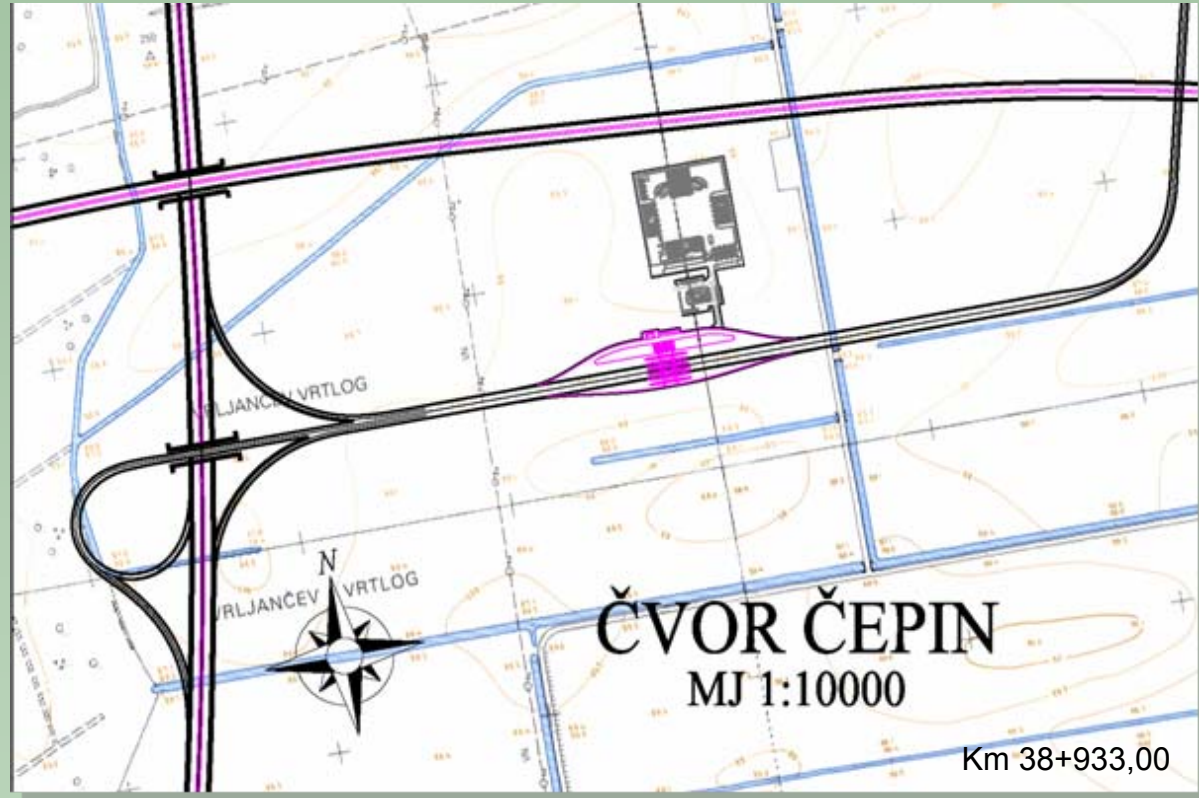


SC 1:10000

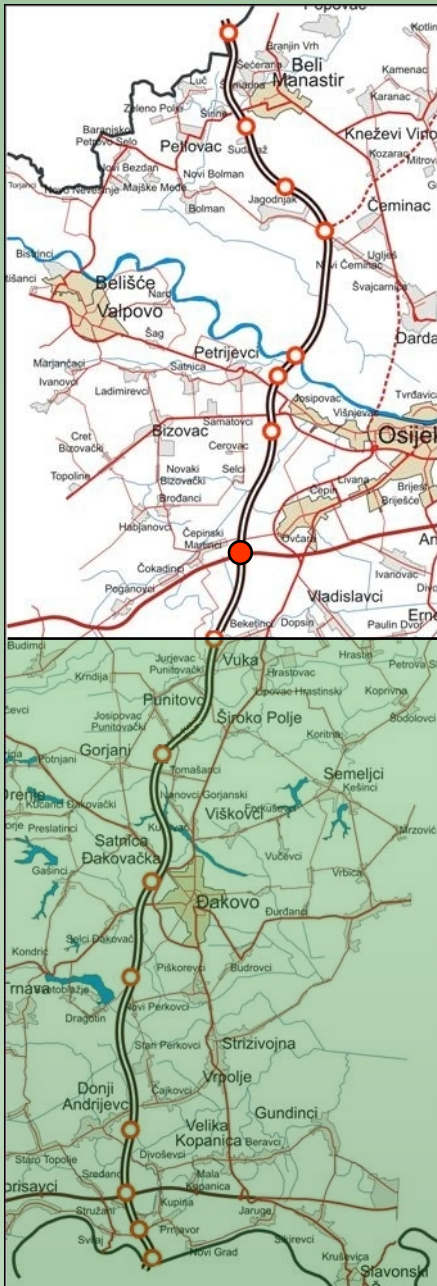




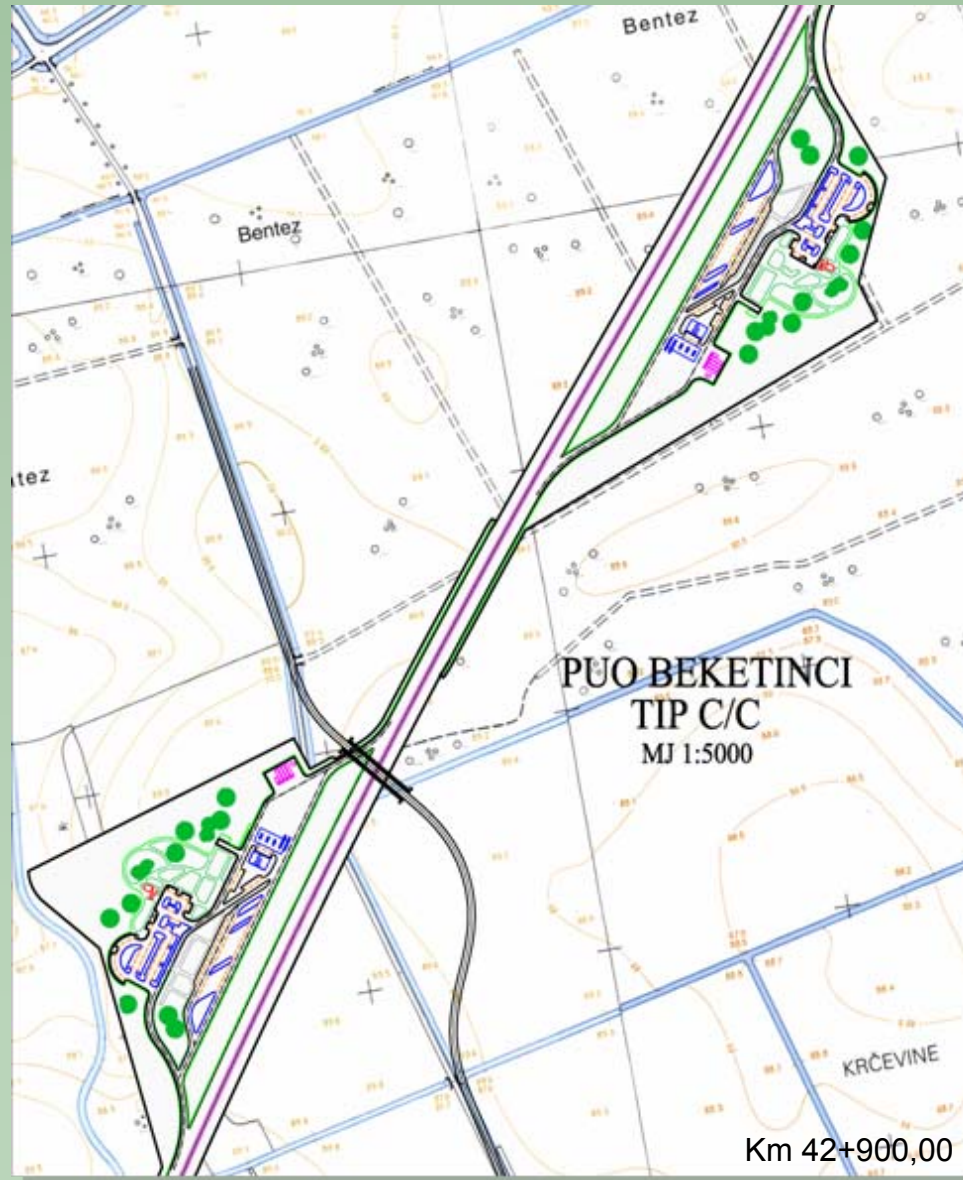
### Čvor Čepin



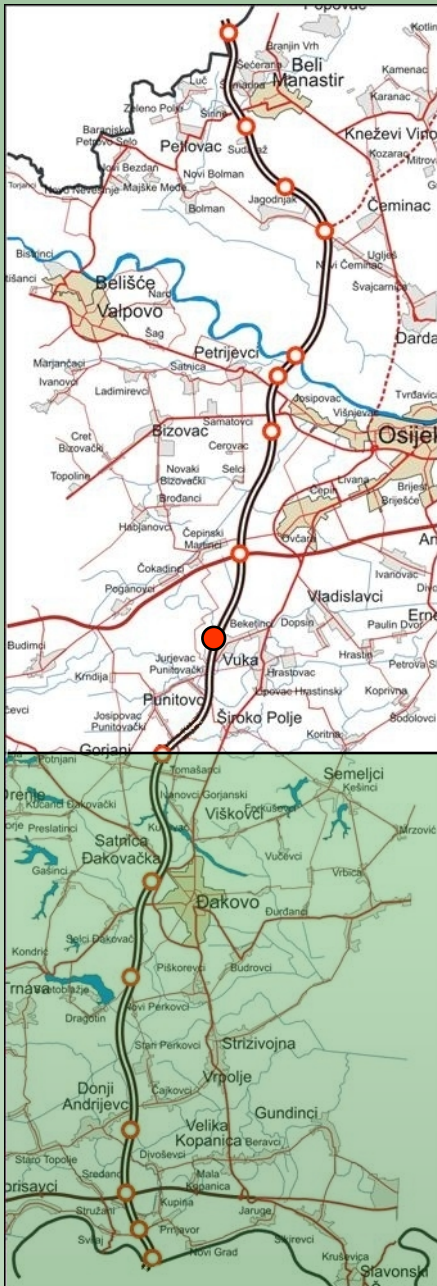
SC 1:10000



### PUO Beketinci



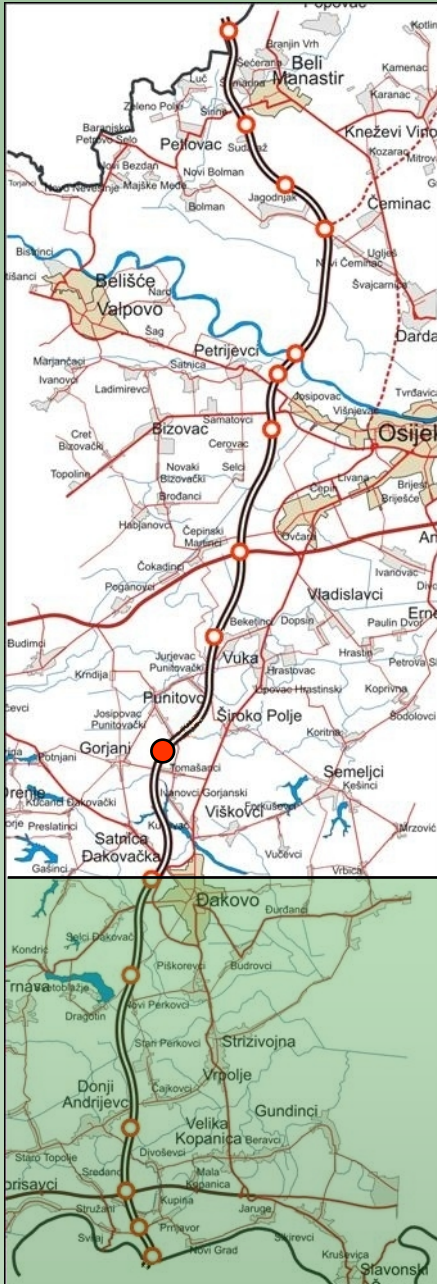




**PUO Đakovo Sjever**



Type D/D  
SC 1:5000



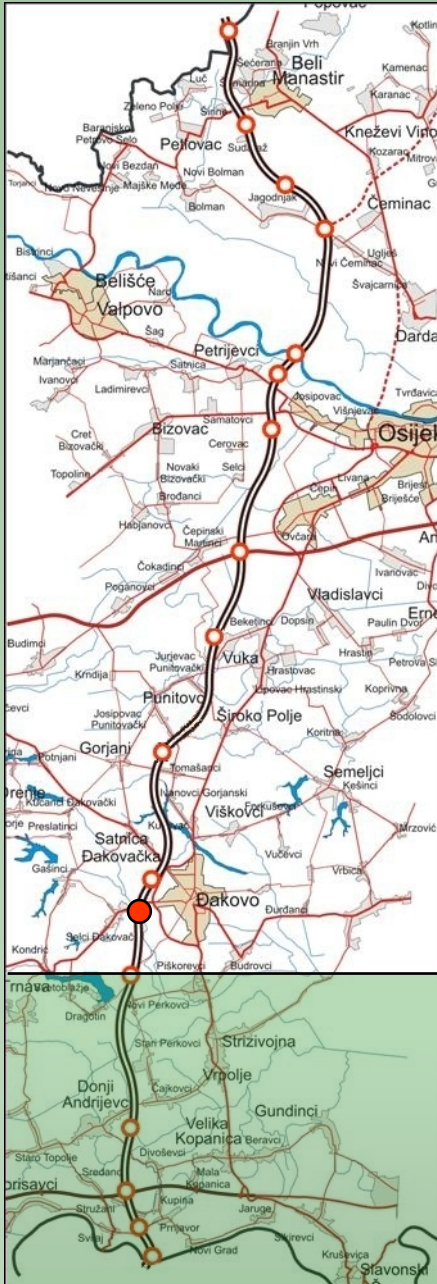
Čvor Đakovo



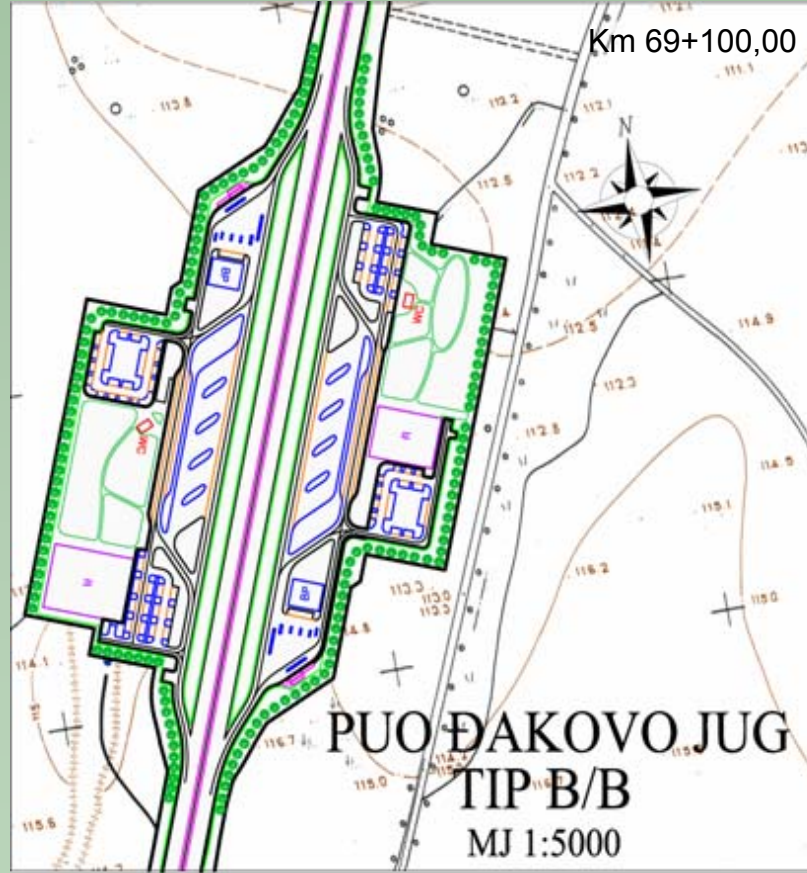


# Državna ergela lipicanaca – Ivandvor Đakovo





**PUO Đakovo Jug**





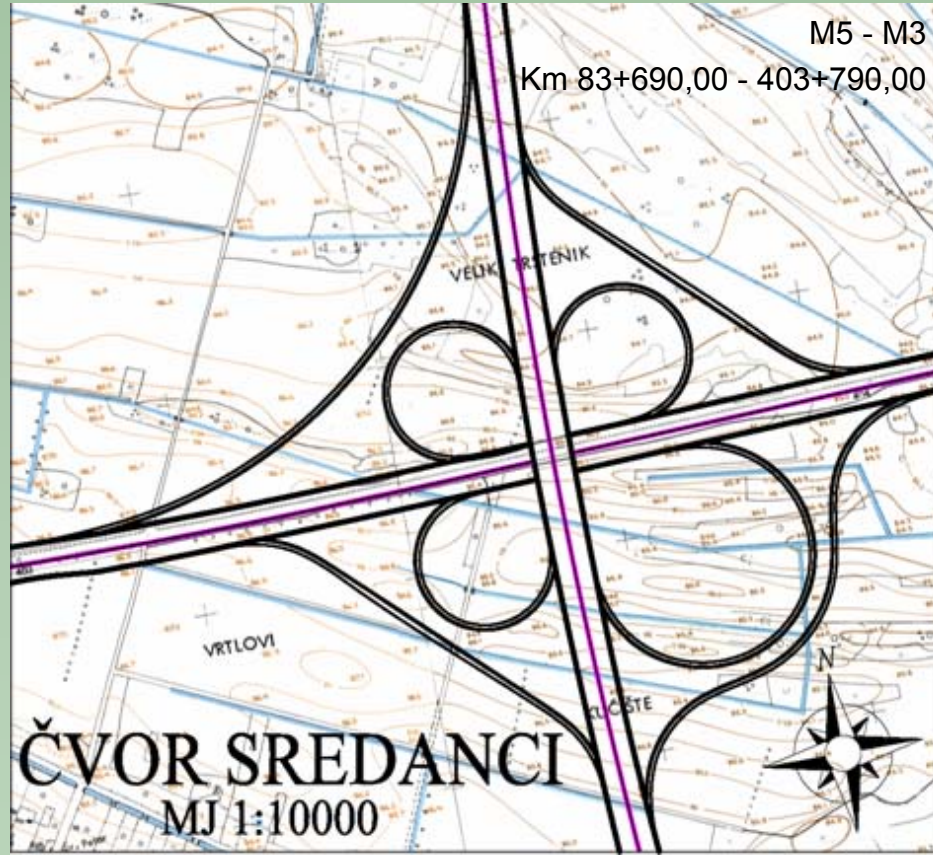


### PUO Andrijevići

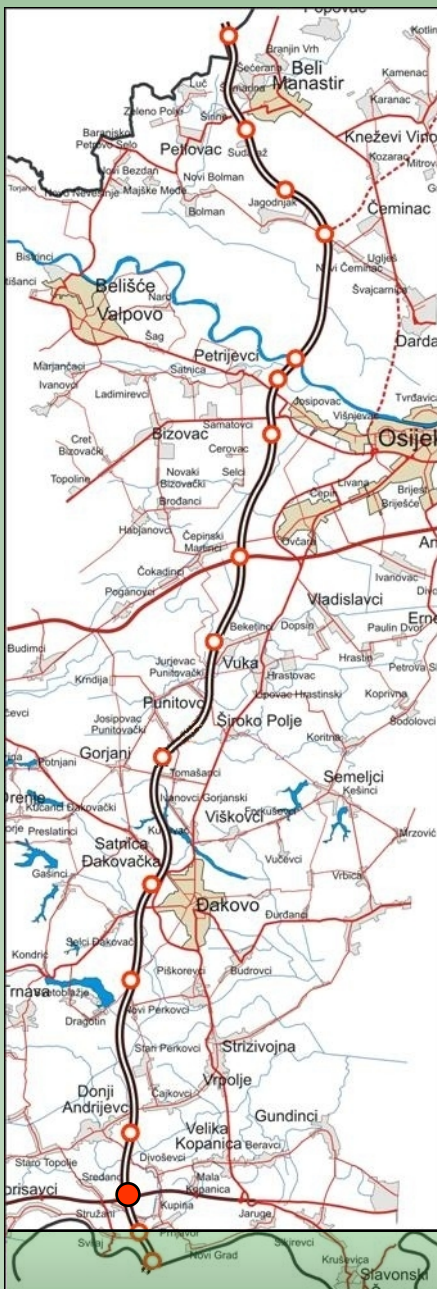




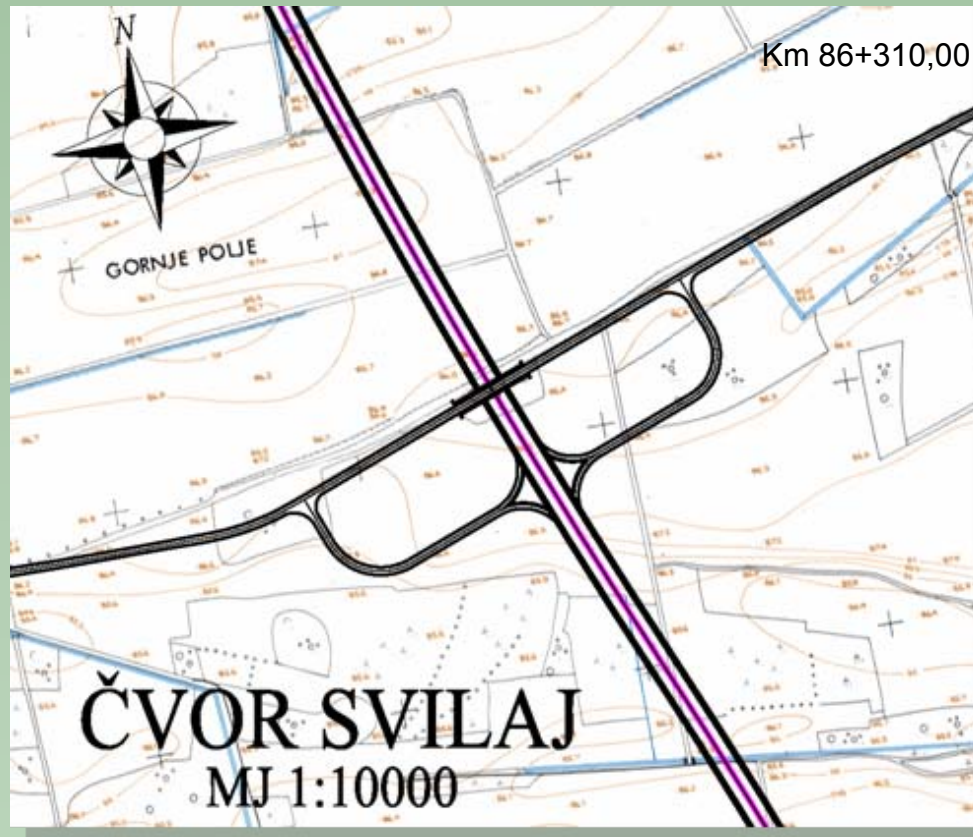
### Čvor Sredanci

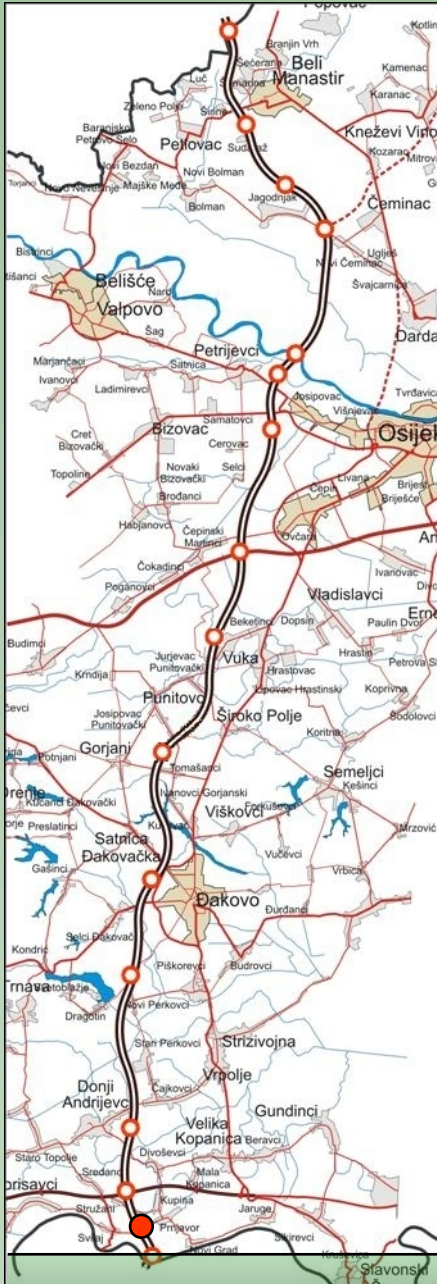







## Čvor Svilaj





## Most preko rijeke Save



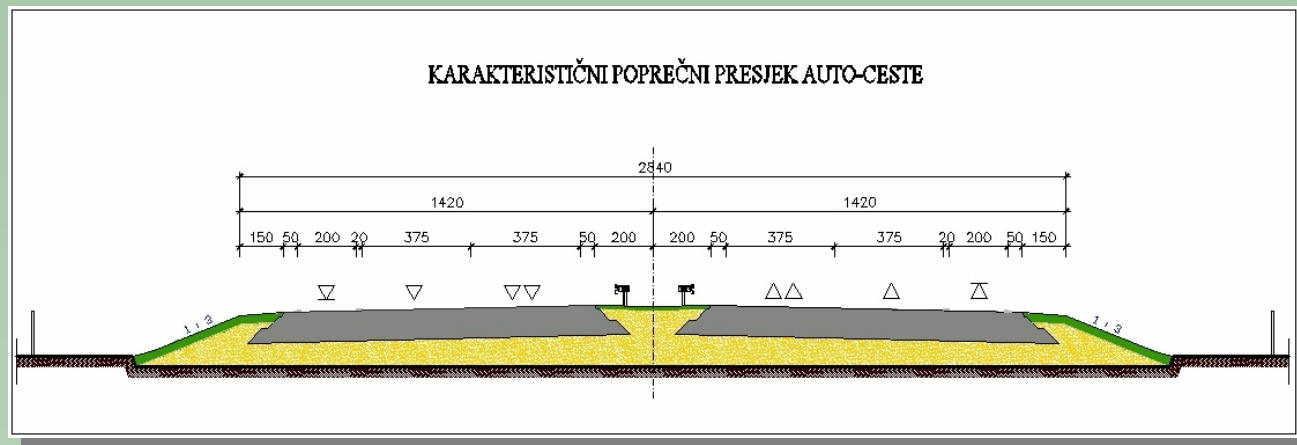
## GP Svilaj







## Karakterističan presjek





## Otvaranje radova na Vc koridoru (A5) 22.9.2005.





# Autocesta u "Koridoru Vc"- investicijska ulaganja u izgradnju

## Granica Mađarska – B. Manastir

L = 5,0 km

Inv. vrij.: 190.118.000 HRK

Dovršetak – iza 2008. god.

## B. Manastir - Osijek

L = 24,6 km

Inv. vrij.: 895.510.000 HRK

Dovršetak – iza 2008. god.

## Osijek - Đakovo

L = 32,5 km

Inv. vrij.: 1.011.320.000 HRK

Dovršetak – 2008. god.

## Đakovo - Sredanci

L = 23,0 km

Inv. vrij.: 739.101.000 HRK

Dovršetak – 2007. god.

## Sredanci – Granica BiH

L = 3,0 km

Inv. vrij.: 200.120.000 HRK

Dovršetak – iza 2008. god.

