

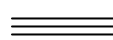

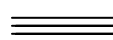





Tehničko- tehnološka obilježja unutarnjih plovnih putova Republike Hrvatske (stanje prije rata)

Plovni put	Duljina (km)	Motorna plovila, tegljenice i potiskivani sastavi				Minimalni gabarit ispod mostova (m)	Klasa	Grafički simbol na kartama	Primjedba
		Duljina (m)	Širina (m)	Gaz (m)	Tonaža (t)				
Rijeka Dunav 1433-1295.5	137.5	270-280	22.8	2.50-4.50	9600-18000	9.1	VIc		granično područje sa Srbijom
Rijeka Drava 22.0-0.00	22	80-85	9.5	2.50-2.80	1250- 1450	5.25 ili 7.00	IV		sve Hrvatska
Rijeka Drava 82.0-22.0	60	67-80 118-132	8.2- 9.0	1.60- 2.50	650- 1000	4.0- 5.0	III		
Rijeka Drava 198.6- 82.0	116.6	50-57	6.6-9.0	1.60- 2.50	400- 650	3.0- 5.0	II		granično područje s Mađarskom
Rijeka Sava 507.0- 207.0	300	67-80 118-132	8.2- 9.0	1.60- 2.50	650- 1000	4.0- 5.0	III		granično područje s BiH
Rijeka Sava 583.0- 507.0	76	67-80 118-132	8.2- 9.0	1.60- 2.50	650- 1000	4.0- 5.0	III		sve Hrvatska
Rijeka Sava 653.0- 583.0	70	50- 57	6.6- 9.0	1.60- 2.50	400- 650	3.0- 5.0	II		
Rijeka Kupa 5.00-0.00	5	67-80 118-132	8.2- 9.0	1.60- 2.50	650- 1000	4.0- 5.0	III		sve Hrvatska